

### Important Contacts

For International Calls Dial ( 00 + Country Code + Area Code +Telephone Number)  
For Within India Calls Dial ( 0 + Area Code + Telephone Number)

### Emergency Phone No.

Police 100

Ambulance 102

Fire 101

Telephone Directory Enquiry 197

Gokuldham Medical Centre	022 – 28422716 / 28422738
<b>IGIDR Contacts</b>	
Security Main Gate	022 – 28416311/312/313
Guesthouse Reception	022- 28416411
Dining hall	022-28416412
Emergency Phone Numbers (in case of medical) :	+91-9930034943
Fax : Registrar's office – Administration block	022-28416399 / 022- 28402752 ( Mr. Mahesh Mohan)
General Information	
International Calls	00 + Country Code + Area Code +Telephone Number
National/STD calls	0 + Area Code + Telephone Number

### Annexures

A1. Route from International Airport to IGIDR (A: International Airport, B:IGIDR)

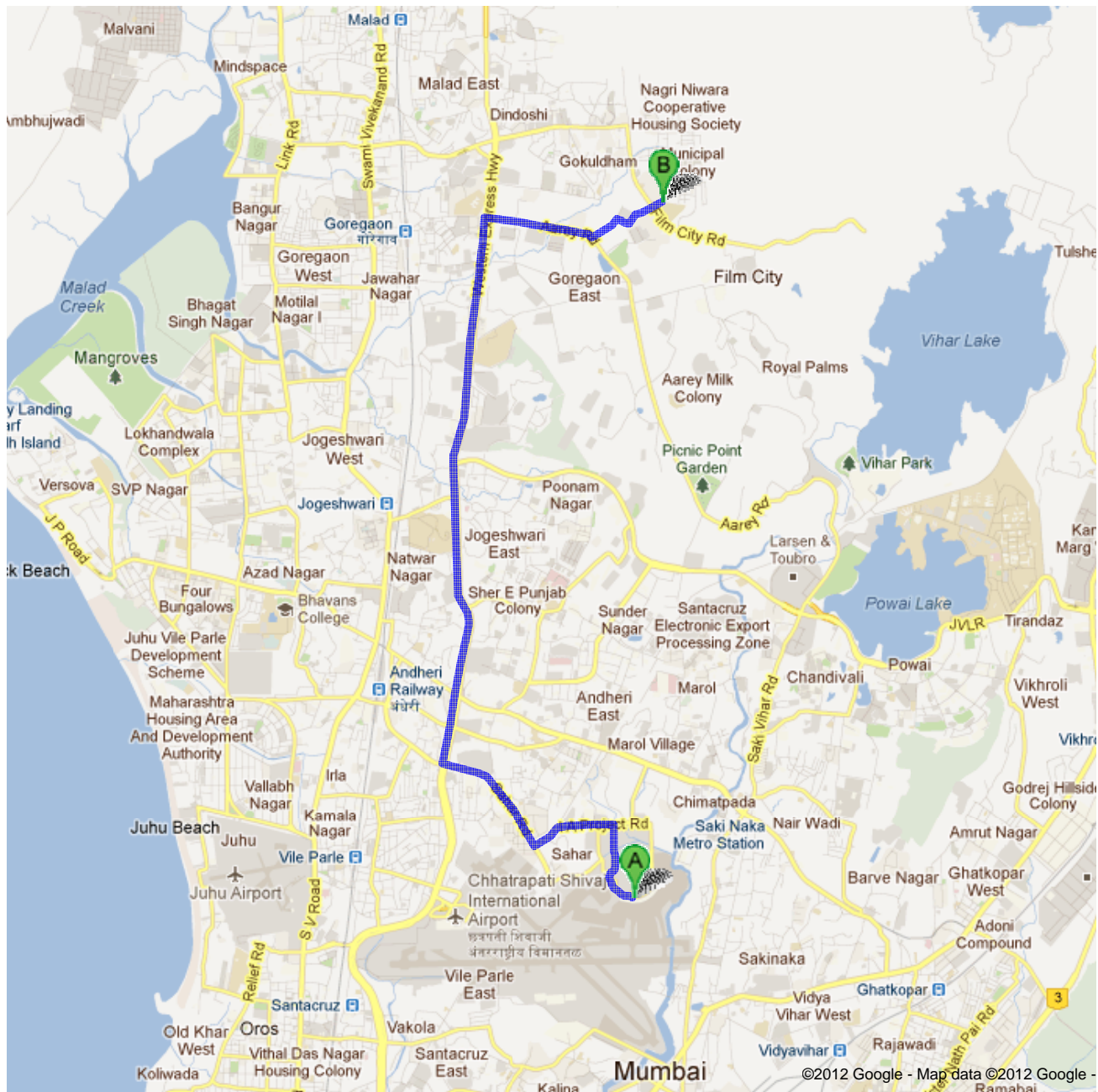
A2. Route from Domestic Airport to IGIDR (A: Domestic Airport, B:IGIDR) A3.Map of IGIDR

A4. Map of Mumbai

Please note that Gen. AK Vaidya Marg is the same as Film City Road.

**Directions to IGIDR**

Mumbai, Maharashtra, India - 022 28400919

**12.2 km – about 19 mins**

**International Terminal Mumbai Airport**

Vile Parle East, Maharashtra, India

- |  |                           |
|--|---------------------------|
| 1. Head toward <b>I A Project Rd</b><br>west on Unknown road | go 1.0 km<br>total 1.0 km |
|--|---------------------------|



- |   |                           |
|---|---------------------------|
| 2. Turn left onto <b>I A Project Rd</b><br>Pass by <b>Petrol Pump</b> (on the left in 1.0 km) | go 1.0 km<br>total 2.0 km |
|---|---------------------------|



- |  |                           |
|--|---------------------------|
| 3. Turn right onto <b>Sahar Rd</b><br>Pass by <b>Priyadeep</b> (on the left in 1.4 km) | go 1.5 km<br>total 3.5 km |
|--|---------------------------|



- |   |                           |
|---|---------------------------|
| 4. Turn right<br>toward Western Express Hwy/NH 48 | go 1.2 km<br>total 4.8 km |
|---|---------------------------|

- |   |                           |
|---|---------------------------|
| 5. Continue straight<br>onto Western Express Hwy/NH 48<br>Pass by <b>Siddhivinayak Mandir</b> (on the left in 2.5 km) | go 4.6 km<br>total 9.4 km |
|---|---------------------------|



- |                                   |                           |
|-----------------------------------|---------------------------|
| 6. Slight left<br>toward Aarey Rd | go 600 m<br>total 10.0 km |
|-----------------------------------|---------------------------|



- |  |                            |
|--|----------------------------|
| 7. Take the 1st right<br>onto Aarey Rd | go 1.3 km<br>total 11.3 km |
|--|----------------------------|



- |              |                           |
|--------------|---------------------------|
| 8. Turn left | go 350 m<br>total 11.6 km |
|--------------|---------------------------|



- |                       |                           |
|-----------------------|---------------------------|
| 9. Take the 1st right | go 650 m<br>total 12.2 km |
|-----------------------|---------------------------|

**IGIDR**

Mumbai, Maharashtra, India - 022 28400919

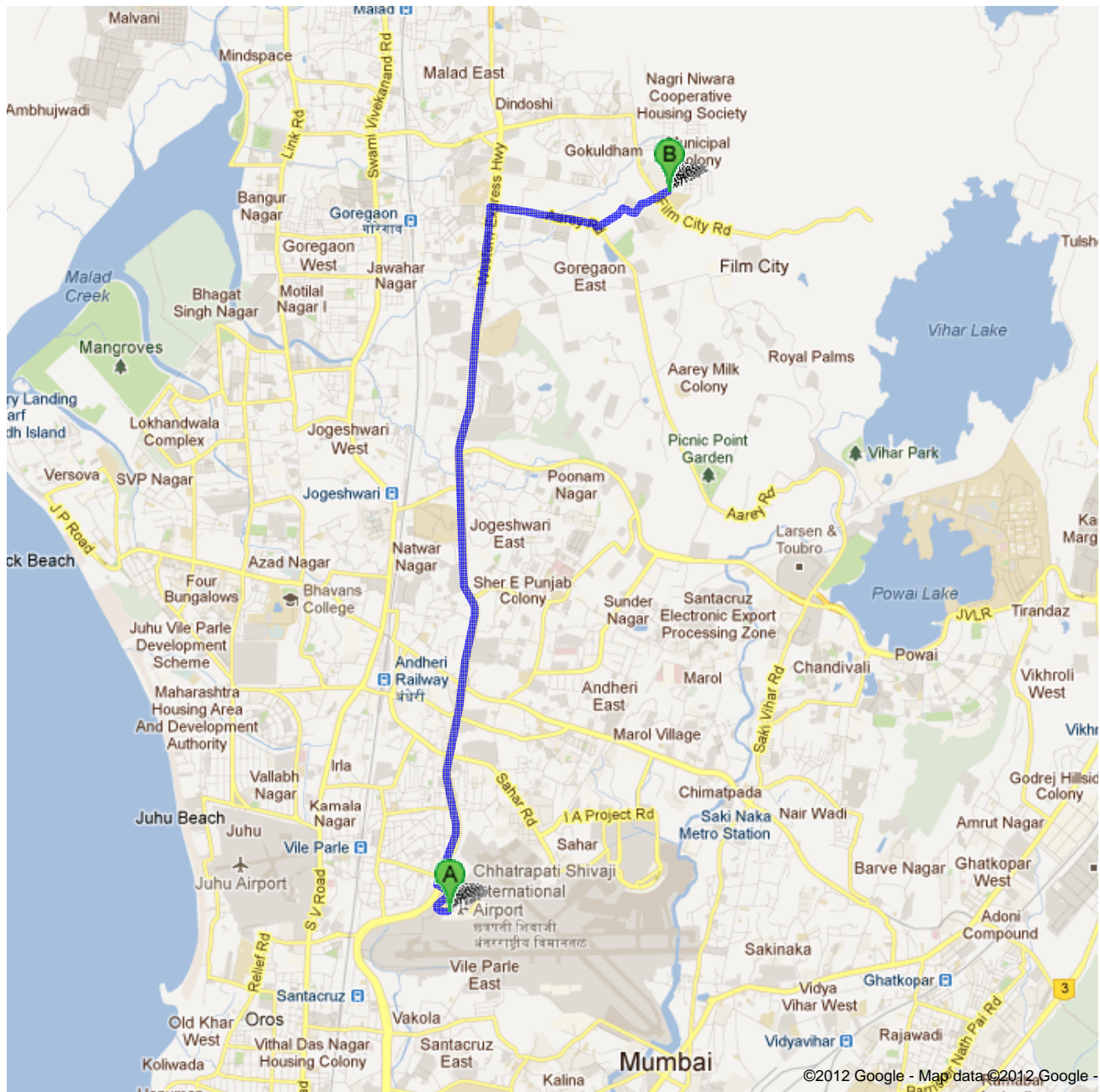
These directions are for planning purposes only. You may find that construction projects, traffic, weather, or other events may cause conditions to differ from the map results, and you should plan your route accordingly. You must obey all signs or notices regarding your route.

Map data ©2012 Google

Directions weren't right? Please find your route on [maps.google.com](http://maps.google.com) and click "Report a problem" at the bottom left.



**Directions to IGIDR**  
Mumbai, Maharashtra, India - 022 28400919  
**10.8 km – about 17 mins**





## Domestic Terminal 1A, Chhatrapati Shivaji International Airport, Vile Parle East, Maharashtra, India

1. Head toward **Airport Rd**  
west on Unknown road go 350 m  
total 350 m
2. Merge onto **Airport Rd** go 41 m  
total 400 m
3. Turn left to stay on **Airport Rd**  
Pass by **Air Craft** (on the right) go 150 m  
total 550 m
4. Turn right  
toward Western Express Hwy/NH 48 go 400 m  
total 1.0 km
5. Continue straight  
onto Western Express Hwy/NH 48  
Pass by **Ram Mandir** (on the left in 800 m) go 7.0 km  
total 7.9 km
6. Slight left  
toward Aarey Rd go 600 m  
total 8.5 km
7. Take the 1st right  
onto Aarey Rd go 1.3 km  
total 9.8 km
8. Turn left go 350 m  
total 10.2 km
9. Take the 1st right go 650 m  
total 10.8 km



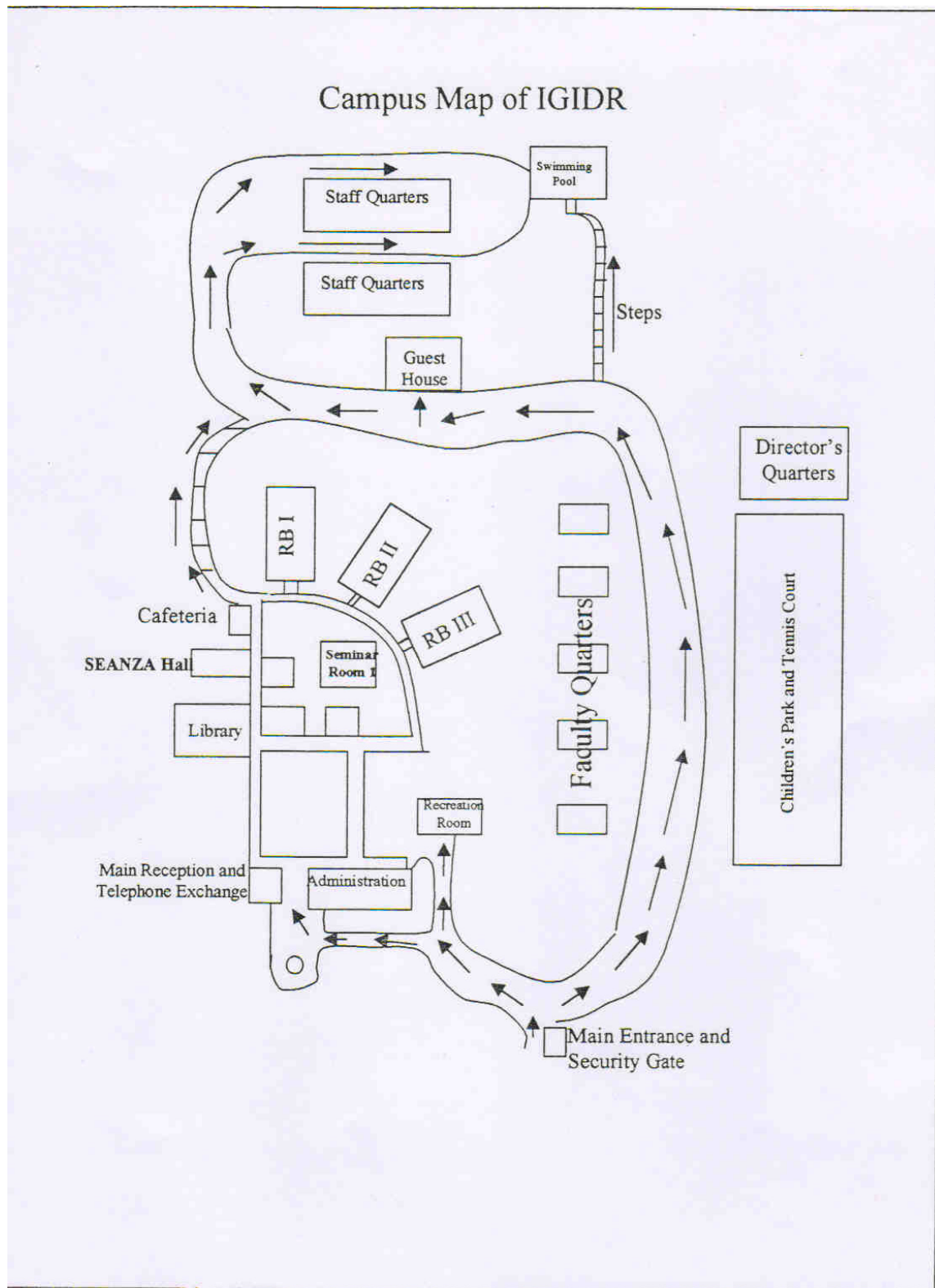
## IGIDR Mumbai, Maharashtra, India - 022 28400919

These directions are for planning purposes only. You may find that construction projects, traffic, weather, or other events may cause conditions to differ from the map results, and you should plan your route accordingly. You must obey all signs or notices regarding your route.

Map data ©2012 Google

Directions weren't right? Please find your route on [maps.google.com](http://maps.google.com) and click "Report a problem" at the bottom left.





A3. Map of IGIDR



Mumbai